












Proposed FLUP Map

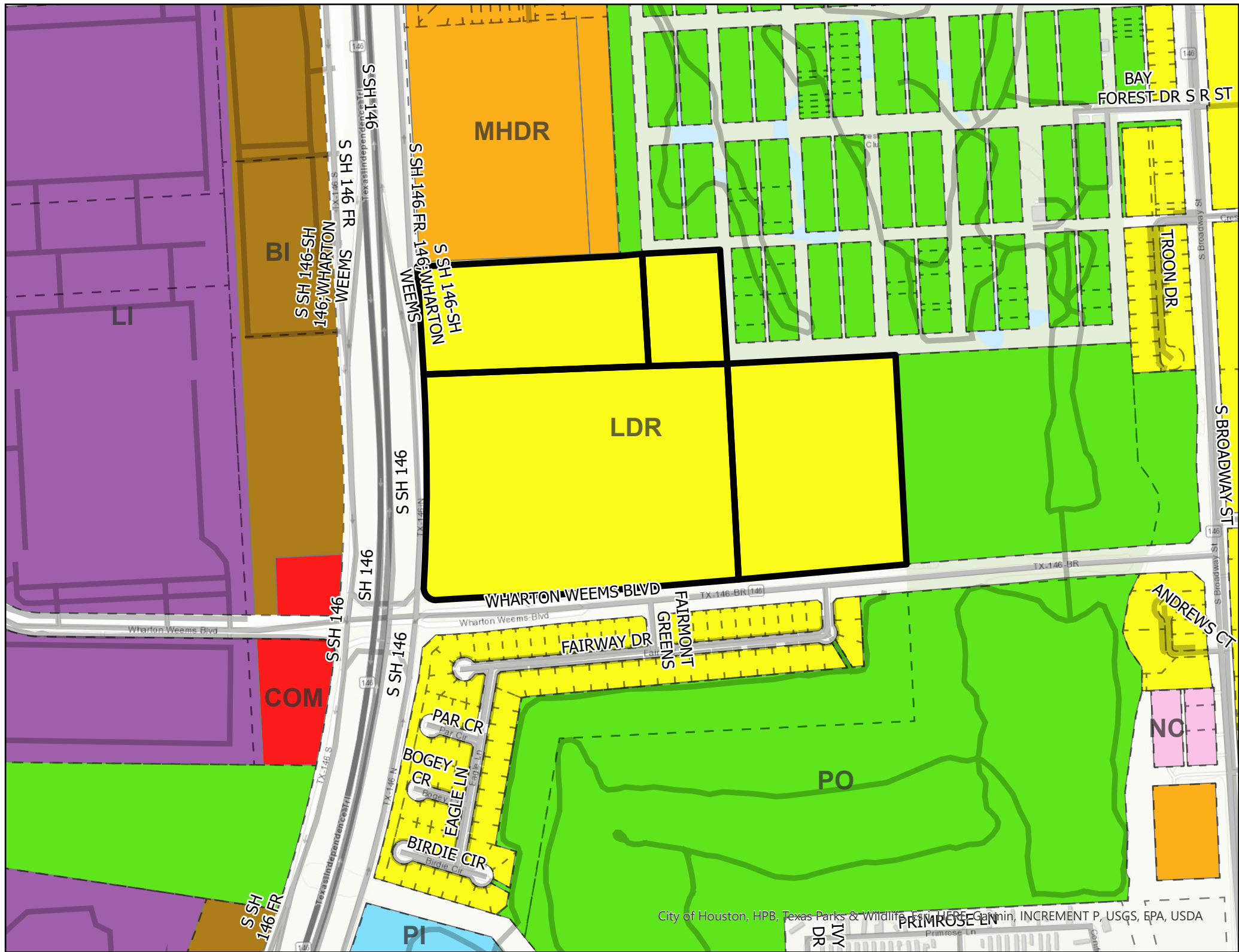
NE Corner SH146 & Wharton Weems Blvd
Parcel:
0402440030021/0242530670001
0402780010036/0402440030022
SCUP #23-91000004

Legend

-  COLP_Roads
-  Subject Parcel
-  Other Parcels
-  Business Industrial
-  Commercial
-  Light Industrial
-  Low Density Residential
-  Mid-High Density Residential
-  Neighborhood Commercial
-  Parks and Open Space
-  Public / Institutional



This product is for informational purposes only and may not have been prepared for or be suitable for legal purposes. It does not represent an on-the-ground survey and represents only the approximate relative location of the property boundaries



City of Houston, HPB, Texas Parks & Wildlife, Esri, HERE, Garmin, INCREMENT P, USGS, EPA, USDA