

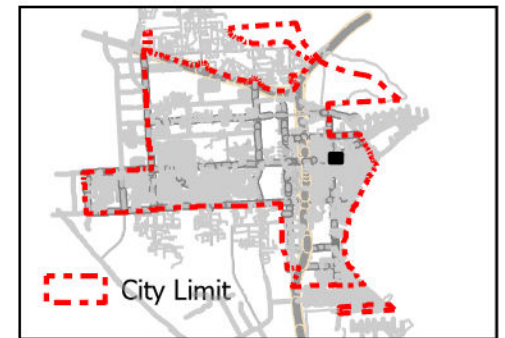



Exhibit D Notification Map

Parcels within 300 feet of
Parcel #0240040970020
Case # SE-2024-0002

-  Subject Property
-  Notified Properties



This product is for informational purposes only and may not have been prepared for or be suitable for legal purposes. It does not represent an on-the-ground survey and represents only the approximate relative location of the property boundaries



1 inch = 150 feet



CITY OF LA PORTE PLANNING DEPARTMENT

