




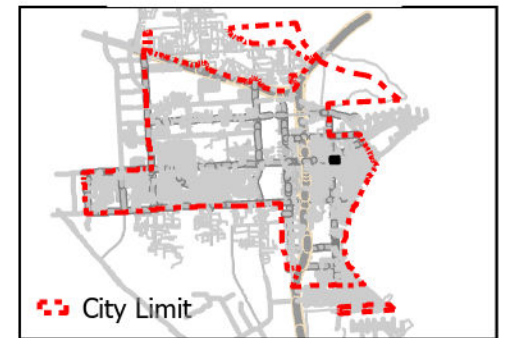


# Exhibit B Zoning Map

Parcel #0240040970020  
Case # SE-2024-0002

-  Subject Property
- Zoning Districts
  -  General Commercial
  -  Main Street District
  -  Main Street District Overlay
  -  Low Density Residential



This product is for informational purposes only and may not have been prepared for or be suitable for legal purposes. It does not represent an on-the-ground survey and represents only the approximate relative location of the property boundaries

0 50 100 Feet

1 inch = 100 feet



CITY OF LA PORTE PLANNING DEPARTMENT

