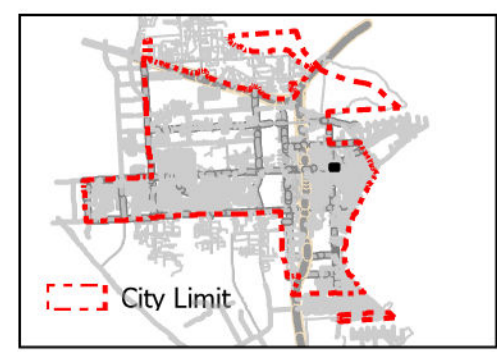


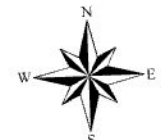

# Exhibit A Aerial Map

Parcel #0240040970020  
Case # SE-2024-0002

 Subject Property



This product is for informational purposes only and may not have been prepared for or be suitable for legal purposes. It does not represent an on-the-ground survey and represents only the approximate relative location of the property boundaries



CITY OF LA PORTE PLANNING DEPARTMENT

